

**READ THIS FIRST**

**Note for Contractors**

This drawing should be considered along with the risk information contained in the CDM Pre Construction Information. This information will include details of the SIGNIFICANT risks which LDA Design has identified which may arise from constructing their designs shown on this drawing. A Competent Contractor should be aware of the typical risks associated with doing this work.

This drawing may contain Ordnance Survey material by permission of Ordnance Survey on behalf of the Controller of Her Majesty's Stationery Office © Crown Copyright 2019. All rights reserved. Reference number 0100031673.  
OS Open data / © Natural England / © DEFRA / © DECC / © English Heritage. Aerial Photography - ESRI, DigitalGlobe, GeoEye, i-cubed, USDA FSA, USGS, AEX, Getmapping, Aerogrid, IGN, IGP, swisstopo, the GIS User Community

**Note for Workers**

DO NOT START YOUR WORK unless you know the Risks and Controls relating to the work on this drawing (including SAFE SEQUENCES OF WORK and EQUIPMENT).

No dimensions are to be scaled from this drawing. All dimensions are to be checked on site. Area measurements for indicative purposes only.  
© LDA Design Consulting Ltd. Quality Assured to BS EN ISO 9001 : 2015  
Sources Ordnance Survey

Do not issue copies of parts of this drawing without the above Note for Workers (unless you are sure that the Workers can undertake the work safely).

P3	For Planning - Lighting added
P2	For Planning
P1	For Planning
REV.	DESCRIPTION

DPU	13.02.23
DPU	28.04.22
DPU	12.04.22
APP.	DATE

ISSUED BY	Peterborough	T: 01733 310 471
DATE	April 2022	DRAWN MSo
SCALE@A1	1:500	CHECKED DPu
STATUS	Tender	APPROVED DPu

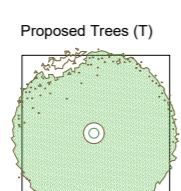
**General Notes:**

- Refer to UMC architects for Architectural Site Layout
- Refer to UMC architects for External Finishes and Kerbing Layout
- Refer to HDR for Civil and structural Engineering
- Refer to Ligne Arboriculture for Tree Survey, Tree Protection Plan and AIA
- Refer to MBA for External Lighting

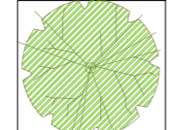
Z:\SAPL\WEYBRIDGE\BPT\CD\DRAWINGS\SAPL\_100\_POST\_PLANNING\_LIGHTING.DWG



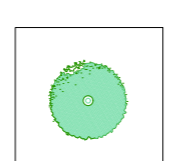
**LEGEND**



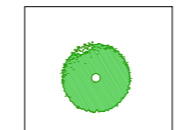
T1- Proposed new large deciduous tree to be supplied as semi-mature stock



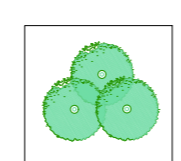
T2- Proposed new large evergreen tree to be supplied as semi-mature stock



T3- Proposed new medium deciduous tree to be supplied as semi-mature stock



T4- Proposed new small deciduous tree to be supplied as extra heavy standard (EHS)



T5- Proposed medium deciduous trees planted in groups to be supplied as semi-mature stock

**Proposed Planting (P)**

- Existing Water / Marginal Planting (varies 0.4m - 1.2m) to be maintained
- P - Acoustic Fence / Screen (4m ht approx) (Mobbiane NoStop or equivalent)
- P - Riparian Ecological Planting Along River Way and River Bourne
- P - Hedgerow Planting
- P - Matrix Planting
- P - Threshold Planting
- P - Bulbs Planting
- P - Woodland Understorey Planting
- P - Woodland Ornamental Planting
- P - Woodland Understorey Shrub Planting
- P - Species Rich Grassland
- 16 No. Root Calls within car park to ensure min. 18m soil per tree (Green Blue Urban)

**Proposed Lighting (Refer to MBA for External Lighting)**

- Lighting Column C1 (6m height)
- Lighting Column B1 (8m height)
- Lighting Column E1 (8m height)

