



Ordnance Survey Plan

Published 1973 - 1975

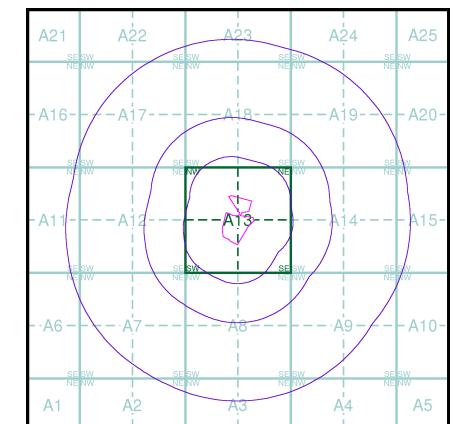
Source map scale - 1:10,000

The historical maps shown were reproduced from maps predominantly held at the scale adopted for England, Wales and Scotland in the 1840's. In 1854 the 1:2,500 scale was adopted for mapping urban areas; these maps were used to update the 1:10,560 maps. The published date given therefore is often some years later than the surveyed date. Before 1938, all OS maps were based on the Cassini Projection, with independent surveys of a single county or group of counties, giving rise to significant inaccuracies in outlying areas. In the late 1940's, a Provisional Edition was produced, which updated the 1:10,560 mapping from a number of sources. The maps appear unfinished - with all military camps and other strategic sites removed. These maps were initially overprinted with the National Grid. In 1970, the first 1:10,000 maps were produced using the Transverse Mercator Projection. The revision process continued until recently, with new editions appearing every 10 years or so for urban areas.

Map Name(s) and Date(s)

TQ06NW	TQ06NE
1975	1975
1:10,000	1:10,000
TQ06SW	TQ06SE
1973	1975
1:10,000	1:10,000

Historical Map - Slice A



Order Details

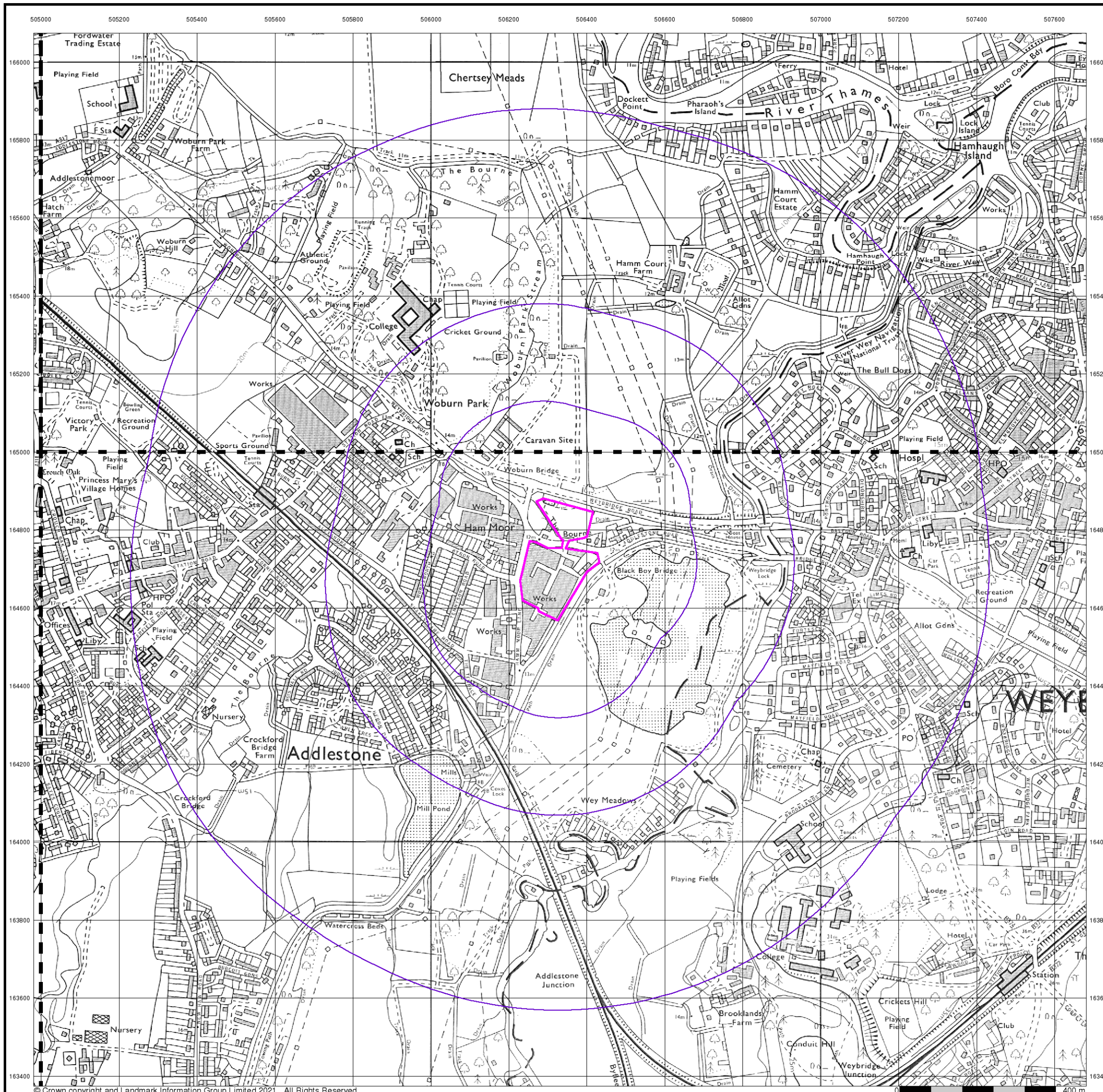
Order Number: 287842040_1_1
 Customer Ref: 470021.0000
 National Grid Reference: 506330, 164730
 Slice: A
 Site Area (Ha): 3.45
 Search Buffer (m): 1000

Site Details

Site at 506200, 164700



Tel: 0844 844 9952
 Fax: 0844 844 9951
 Web: www.envirocheck.co.uk





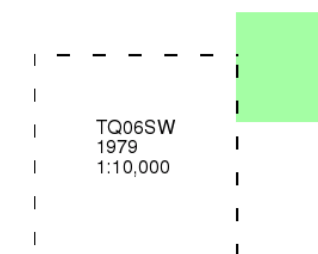
Ordnance Survey Plan

Published 1979

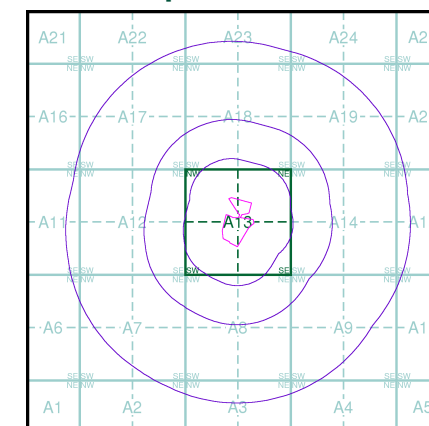
Source map scale - 1:10,000

The historical maps shown were reproduced from maps predominantly held at the scale adopted for England, Wales and Scotland in the 1840's. In 1854 the 1:2,500 scale was adopted for mapping urban areas; these maps were used to update the 1:10,560 maps. The published date given therefore is often some years later than the surveyed date. Before 1938, all OS maps were based on the Cassini Projection, with independent surveys of a single county or group of counties, giving rise to significant inaccuracies in outlying areas. In the late 1940's, a Provisional Edition was produced, which updated the 1:10,560 mapping from a number of sources. The maps appear unfinished - with all military camps and other strategic sites removed. These maps were initially overprinted with the National Grid. In 1970, the first 1:10,000 maps were produced using the Transverse Mercator Projection. The revision process continued until recently, with new editions appearing every 10 years or so for urban areas.

Map Name(s) and Date(s)



Historical Map - Slice A



Order Details

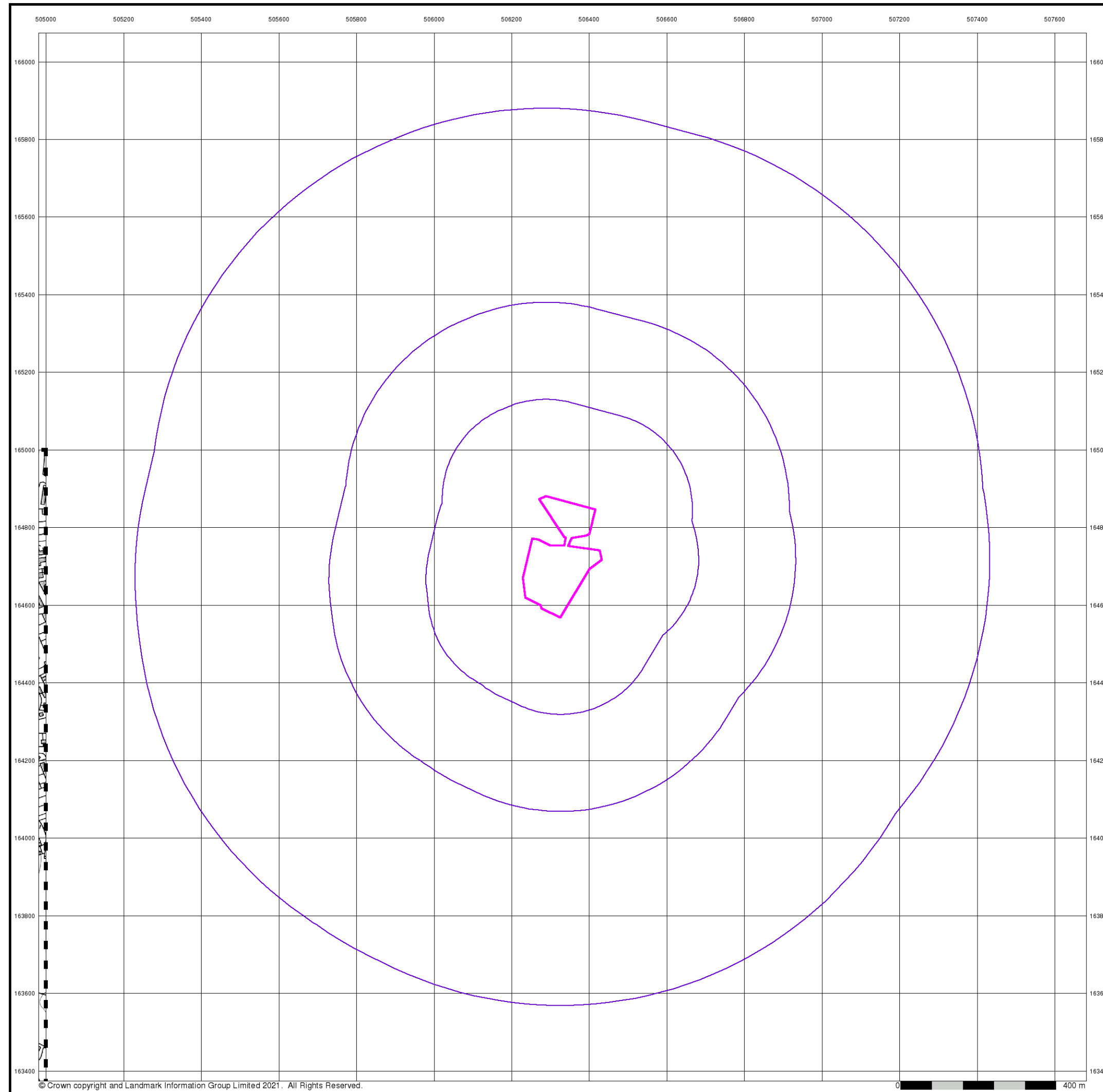
Order Number: 287842040_1_1
Customer Ref: 470021.0000
National Grid Reference: 506330, 164730
Slice: A
Site Area (Ha): 3.45
Search Buffer (m): 1000

Site Details

Site at 506200, 164700



Tel: 0844 844 9952
Fax: 0844 844 9951
Web: www.envirocheck.co.uk





Ordnance Survey Plan

Published 1984 - 1989

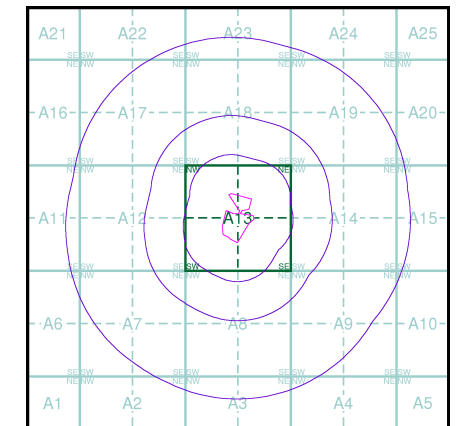
Source map scale - 1:10,000

The historical maps shown were reproduced from maps predominantly held at the scale adopted for England, Wales and Scotland in the 1840's. In 1854 the 1:2,500 scale was adopted for mapping urban areas; these maps were used to update the 1:10,560 maps. The published date given therefore is often some years later than the surveyed date. Before 1938, all OS maps were based on the Cassini Projection, with independent surveys of a single county or group of counties, giving rise to significant inaccuracies in outlying areas. In the late 1940's, a Provisional Edition was produced, which updated the 1:10,560 mapping from a number of sources. The maps appear unfinished - with all military camps and other strategic sites removed. These maps were initially overprinted with the National Grid. In 1970, the first 1:10,000 maps were produced using the Transverse Mercator Projection. The revision process continued until recently, with new editions appearing every 10 years or so for urban areas.

Map Name(s) and Date(s)

TQ06NW	1984	1:10,000
TQ06SW	1988	1:10,000
TQ06SE	1989	1:10,000

Historical Map - Slice A



Order Details

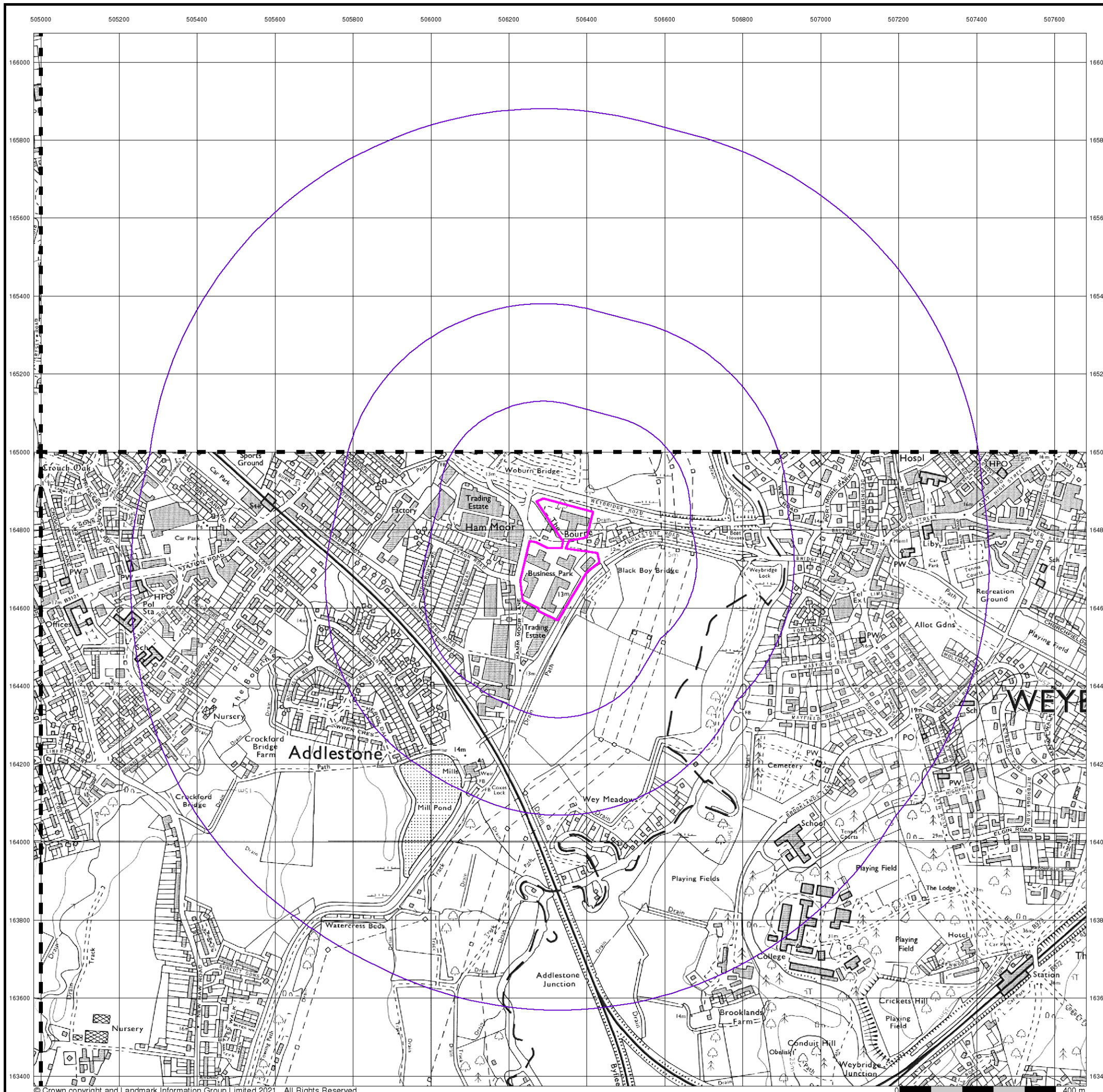
Order Number: 287842040_1_1
 Customer Ref: 470021.0000
 National Grid Reference: 506330, 164730
 Slice: A
 Site Area (Ha): 3.45
 Search Buffer (m): 1000

Site Details

Site at 506200, 164700



Tel: 0844 844 9952
 Fax: 0844 844 9951
 Web: www.envirocheck.co.uk





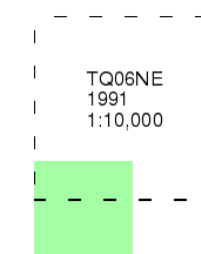
Ordnance Survey Plan

Published 1991

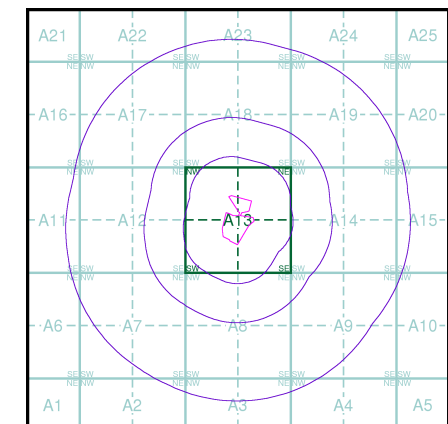
Source map scale - 1:10,000

The historical maps shown were reproduced from maps predominantly held at the scale adopted for England, Wales and Scotland in the 1840's. In 1854 the 1:2,500 scale was adopted for mapping urban areas; these maps were used to update the 1:10,560 maps. The published date given therefore is often some years later than the surveyed date. Before 1938, all OS maps were based on the Cassini Projection, with independent surveys of a single county or group of counties, giving rise to significant inaccuracies in outlying areas. In the late 1940's, a Provisional Edition was produced, which updated the 1:10,560 mapping from a number of sources. The maps appear unfinished - with all military camps and other strategic sites removed. These maps were initially overprinted with the National Grid. In 1970, the first 1:10,000 maps were produced using the Transverse Mercator Projection. The revision process continued until recently, with new editions appearing every 10 years or so for urban areas.

Map Name(s) and Date(s)



Historical Map - Slice A



Order Details

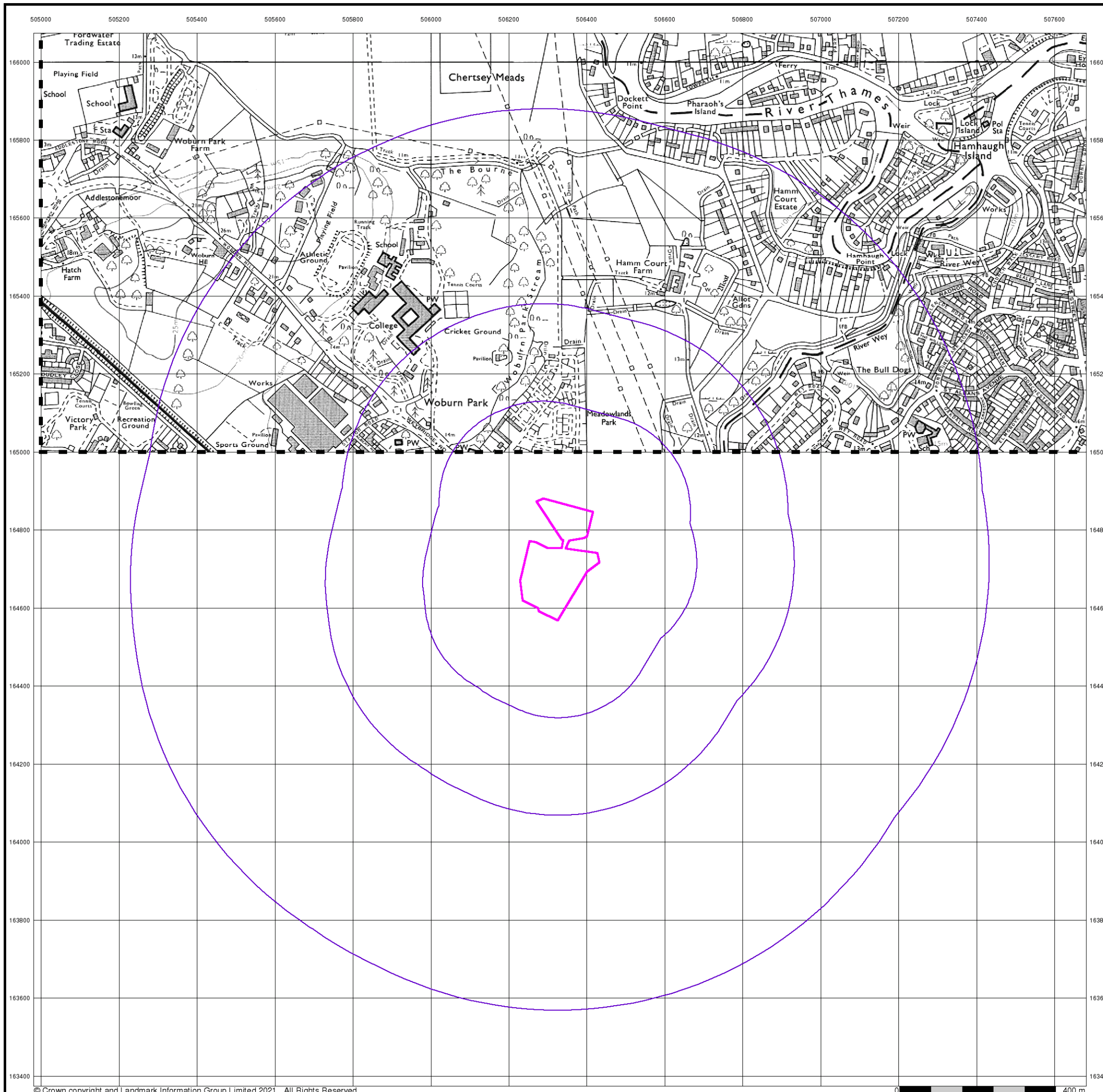
Order Number: 287842040_1_1
Customer Ref: 470021.0000
National Grid Reference: 506330, 164730
Slice: A
Site Area (Ha): 3.45
Search Buffer (m): 1000

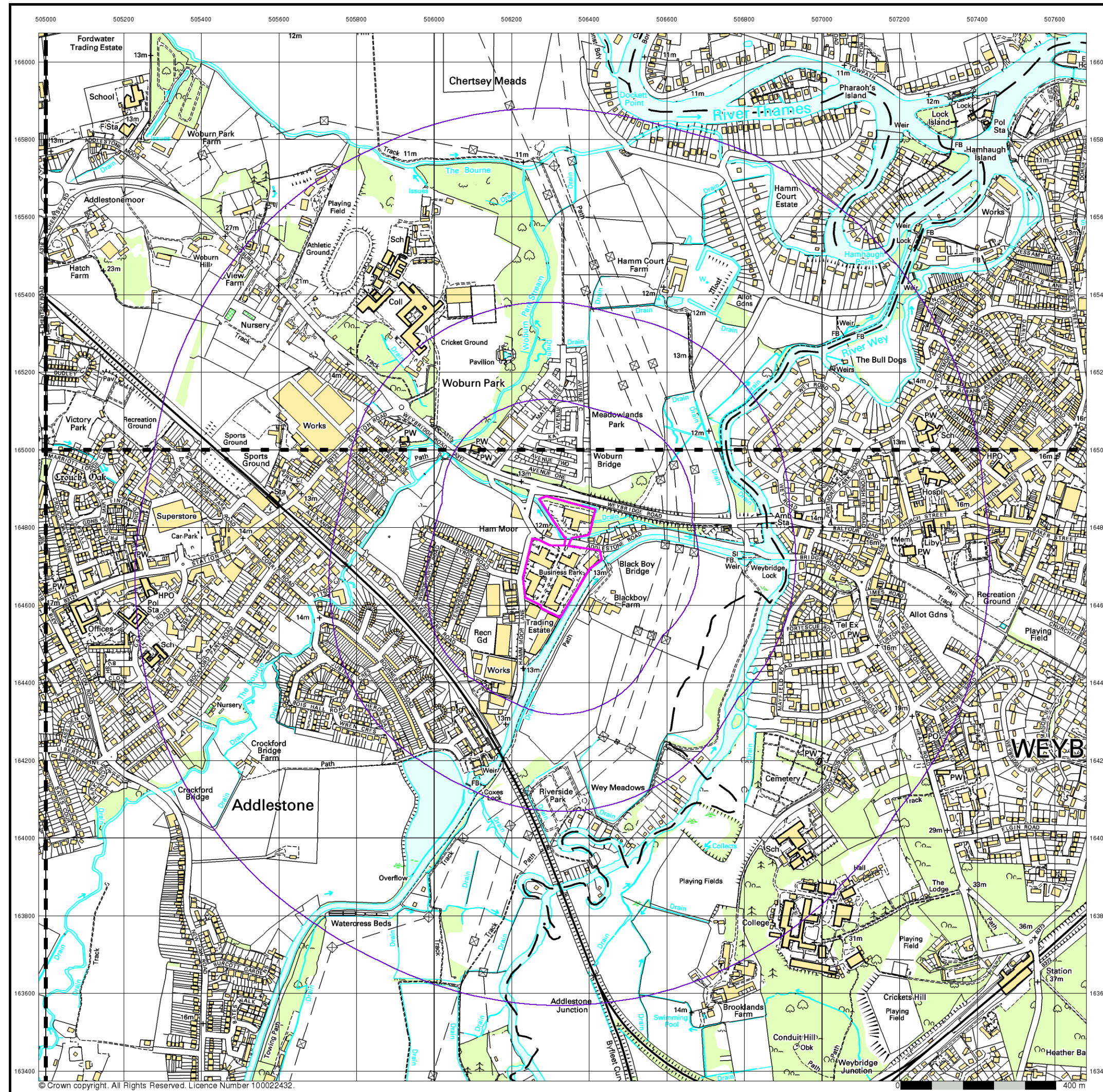
Site Details

Site at 506200, 164700



Tel: 0844 844 9952
Fax: 0844 844 9951
Web: www.envirocheck.co.uk





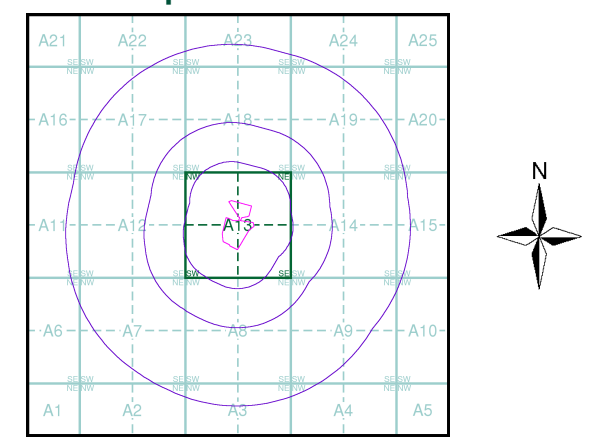
10k Raster Mapping
Published 1999
Source map scale - 1:10,000

The historical maps shown were produced from the Ordnance Survey's 1:10,000 colour raster mapping. These maps are derived from Landplan which replaced the old 1:10,000 maps originally published in 1970. The data is highly detailed showing buildings, fences and field boundaries as well as all roads, tracks and paths. Road names are also included together with the relevant road number and classification. Boundary information depiction includes county, unitary authority, district, civil parish and constituency.

Map Name(s) and Date(s)

TQ06NW	TQ06NE
1999	1999
1:10,000	1:10,000
TQ06SW	TQ06SE
1999	1999
1:10,000	1:10,000

Historical Map - Slice A



Order Details

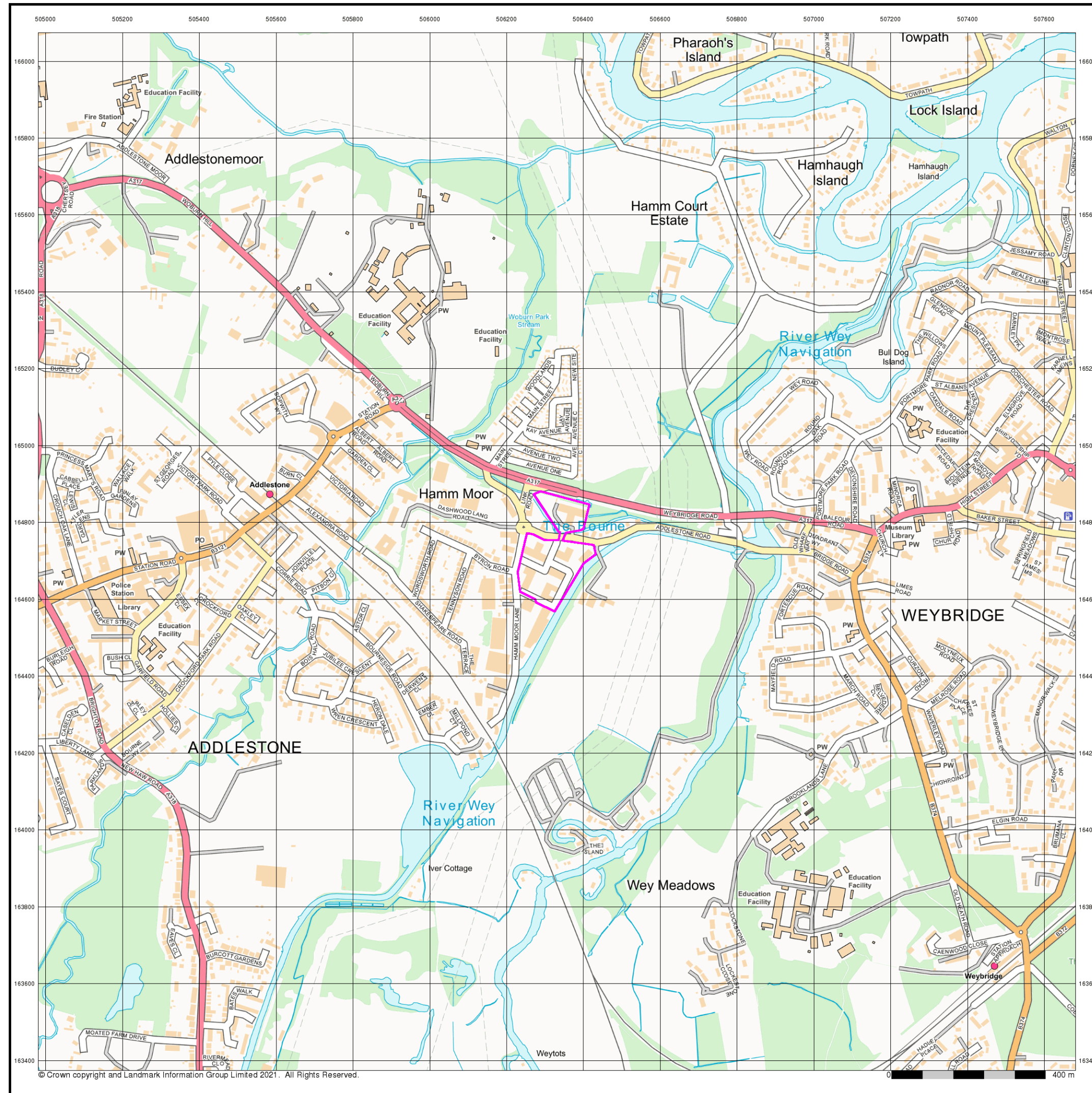
Order Number: 287842040_1_1
 Customer Ref: 470021.0000
 National Grid Reference: 506330, 164730
 Slice: A
 Site Area (Ha): 3.45
 Search Buffer (m): 1000

Site Details

Site at 506200, 164700



Tel: 0844 844 9952
 Fax: 0844 844 9951
 Web: www.envirocheck.co.uk



Street View

Published 2021

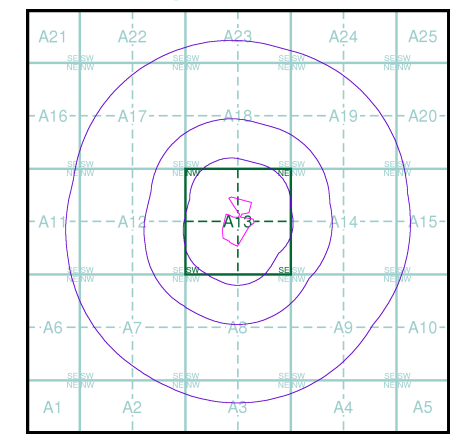
Source map scale - 1:10,000

Street View is a street-level map for the whole of Great Britain produced by the Ordnance Survey. These maps are provided at a nominal scale of 1:10,000

Map Name(s) and Date(s)



Street View Map - Slice A



Order Details

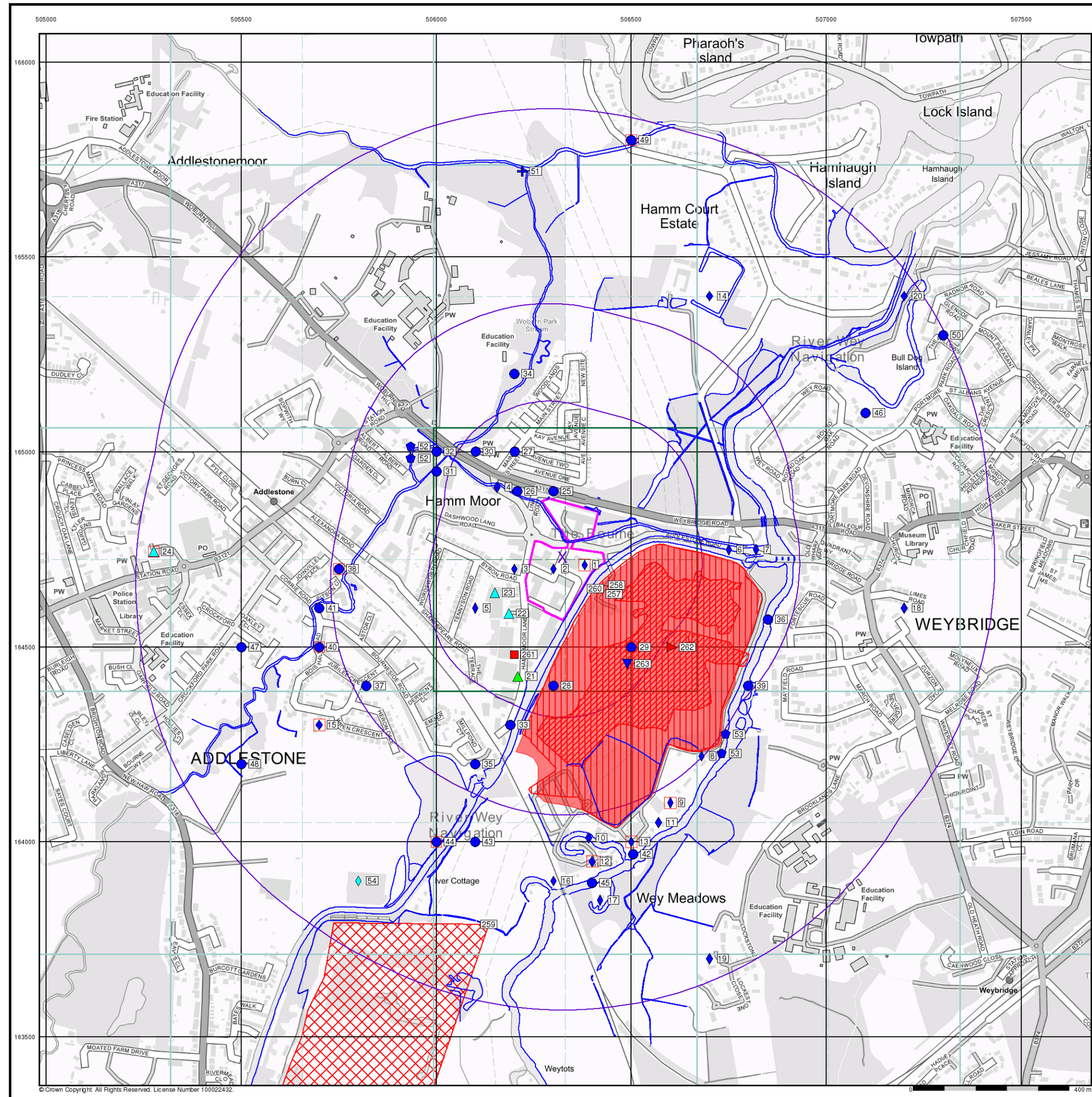
Order Number: 287842040_1_1
 Customer Ref: 470021.0000
 National Grid Reference: 506330, 164730
 Slice: A
 Site Area (Ha): 3.45
 Search Buffer (m): 1000

Site Details

Site at 506200, 164700

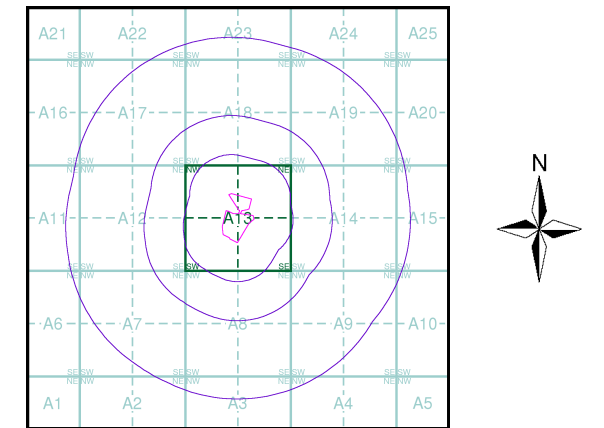


Tel: 0844 844 9952
 Fax: 0844 844 9951
 Web: www.envirocheck.co.uk



- General**
- Specified Site
 - Specified Buffer(s)
 - Bearing Reference Point
 - Map ID
 - Several of Type at Location
- Agency and Hydrological**
- Contaminated Land Register Entry or Notice (Location)
 - Contaminated Land Register Entry or Notice
 - Discharge Consent
 - Enforcement or Prohibition Notice
 - Integrated Pollution Control
 - Integrated Pollution Prevention Control
 - Local Authority Integrated Pollution Prevention and Control
 - Local Authority Pollution Prevention and Control Enforcement
 - Pollution Incident to Controlled Waters
 - Prosecution Relating to Authorised Processes
 - Prosecution Relating to Controlled Waters
 - Registered Radioactive Substance
 - River Network or Water Feature
 - River Quality Sampling Point
 - Substantiated Pollution Incident Register
 - Water Abstraction
 - Water Industry Act Referral
- Waste**
- BGS Recorded Landfill Site (Location)
 - BGS Recorded Landfill Site
 - EA Historic Landfill (Buffered Point)
 - EA Historic Landfill (Polygon)
 - Integrated Pollution Control Registered Waste Site
 - Licensed Waste Management Facility (Landfill Boundary)
 - Licensed Waste Management Facility (Location)
 - Local Authority Recorded Landfill Site (Location)
 - Local Authority Recorded Landfill Site
 - Registered Landfill Site
 - Registered Landfill Site (Location)
 - Registered Landfill Site (Point Buffered to 100m)
 - Registered Landfill Site (Point Buffered to 250m)
 - Registered Waste Transfer Site (Location)
 - Registered Waste Transfer Site
 - Registered Waste Treatment or Disposal Site (Location)
 - Registered Waste Treatment or Disposal Site
- Hazardous Substances**
- COMAH Site
 - Explosive Site
 - NIHHS Site
 - Planning Hazardous Substance Consent
 - Planning Hazardous Substance Enforcement
- Geological**
- BGS Recorded Mineral Site
- Industrial Land Use**
- Contemporary Trade Directory Entry
 - Fuel Station Entry

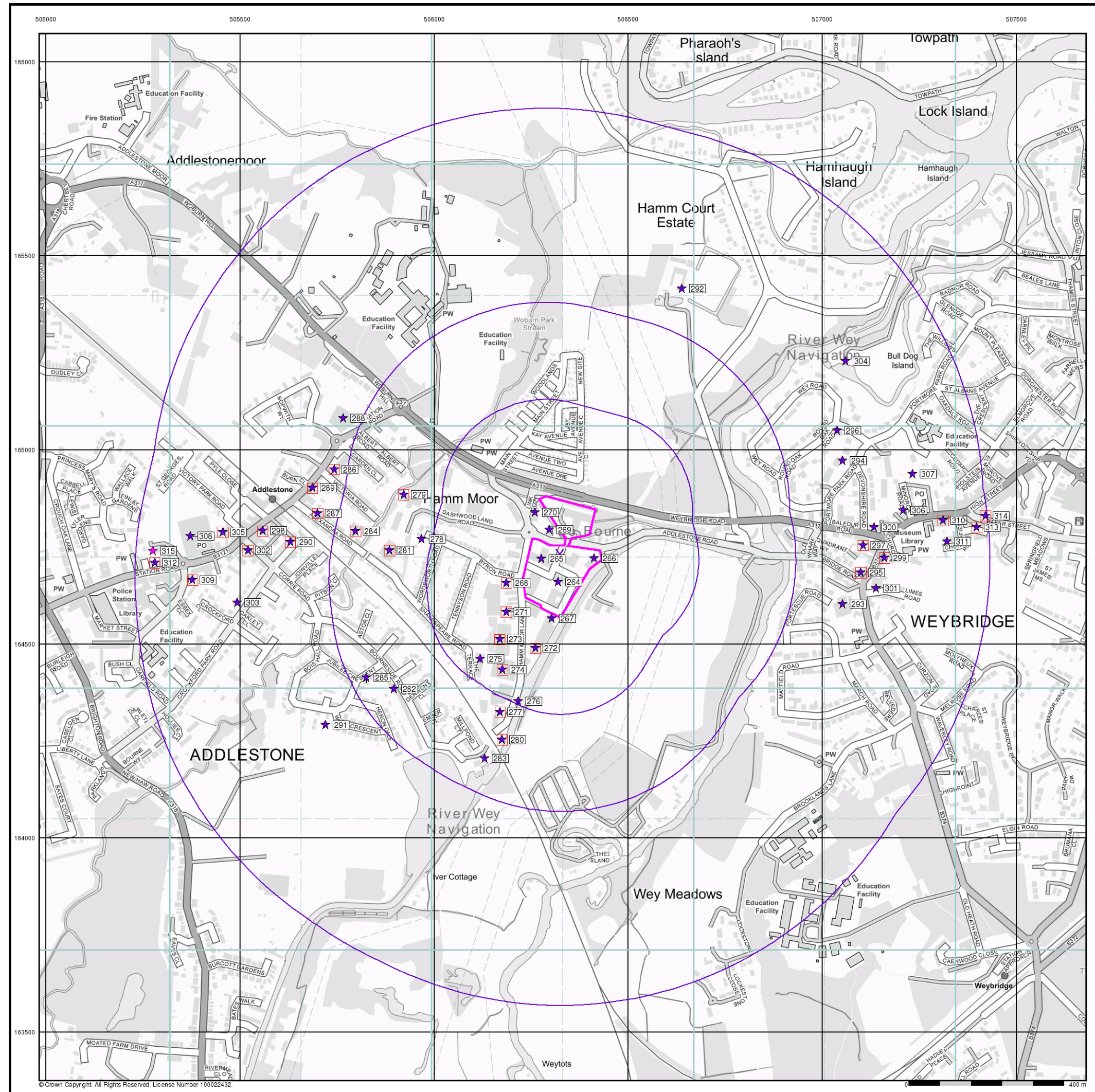
Site Sensitivity Map - Slice A



Order Details

Order Number: 287842040_1_1
 Customer Ref: 470021.0000
 National Grid Reference: 506330, 164730
 Slice: A
 Site Area (Ha): 3.45
 Search Buffer (m): 1000

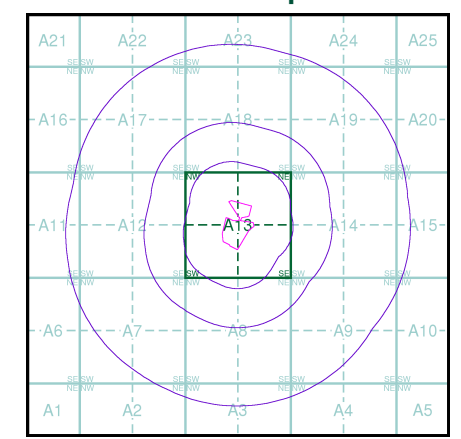
Site Details
 Site at 506200, 164700



Industrial Land Use Map

- General**
- Specified Site
 - Specified Buffer(s)
 - Bearing Reference Point
 - Slice
 - Map ID
- Industrial Land Use**
- Contemporary Trade Directory Entry
 - Fuel Station Entry
 - Gas Pipeline
 - Underground Electrical Cables

Industrial Land Use Map - Slice A



Order Details

Order Number: 287842040_1_1
 Customer Ref: 470021.0000
 National Grid Reference: 506330, 164730
 Slice: A
 Site Area (Ha): 3.45
 Search Buffer (m): 1000

Site Details

Site at 506200, 164700








Tel: 0844 844 9952
 Fax: 0844 844 9951
 Web: www.envirocheck.co.uk

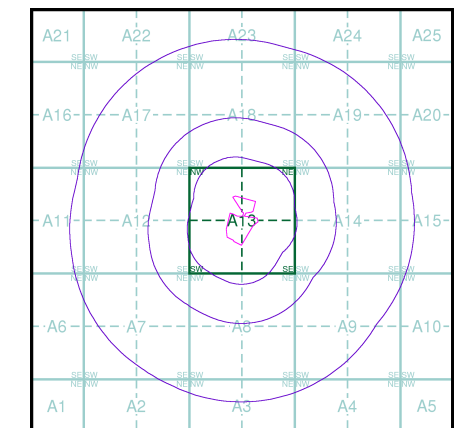
General

-  Specified Site
-  Specified Buffer(s)
-  Bearing Reference Point

Agency and Hydrological (Flood)

-  Extreme Flooding from Rivers or Sea without Defences (Zone 2)
-  Flooding from Rivers or Sea without Defences (Zone 3)
-  Area Benefiting from Flood Defence
-  Flood Water Storage Areas
-  Flood Defence

Flood Map - Slice A

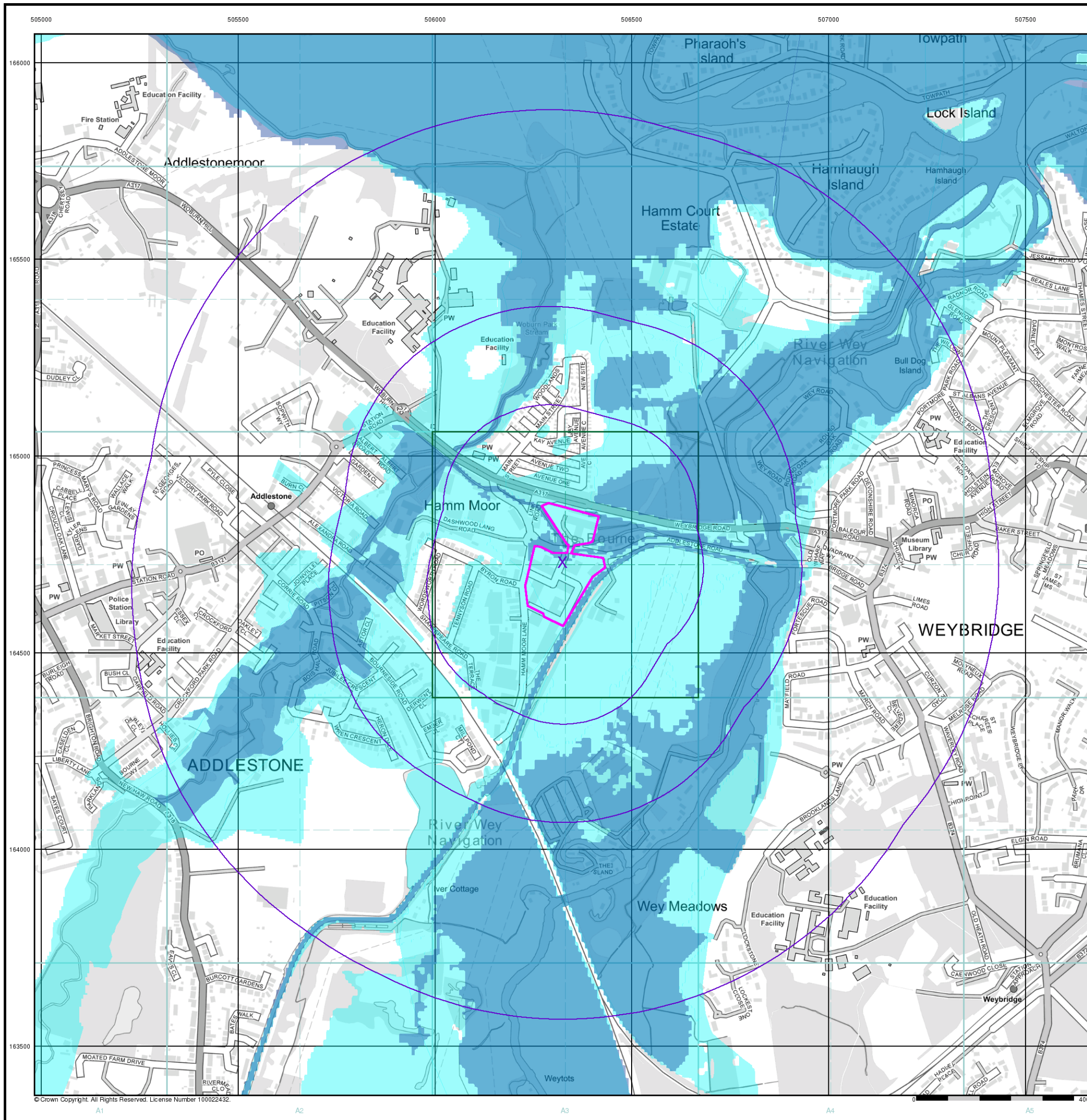


Order Details

Order Number: 287842040_1_1
 Customer Ref: 470021.0000
 National Grid Reference: 506330, 164730
 Slice: A
 Site Area (Ha): 3.45
 Search Buffer (m): 1000

Site Details

Site at 506200, 164700



© Crown Copyright. All Rights Reserved. License Number 100022432.